
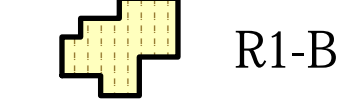






Schedule 8: Official Zoning Map

Residential




R1 - Detached Single

-  R1-A
-  R1-B
-  R1-C
-  R1-D

R2 - Doubles

-  R2-A
-  R2-B

R3 - Multi-Family


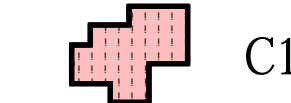
-  R3-A
-  R3-B
-  R3-C

R4 - Heritage


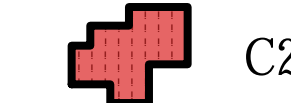
-  R4

Commercial

C1 - Neighborhood

-  C1-A
-  C1-B

C2 - Traditional





-  C2-A
-  C2-B

C3 - General

-  C3

Downtown






D1 - Downtown

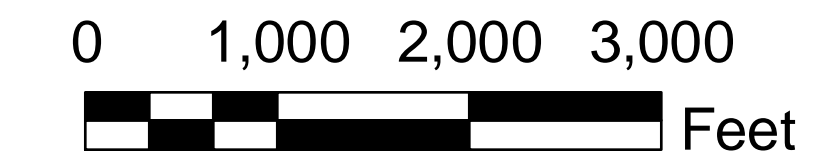
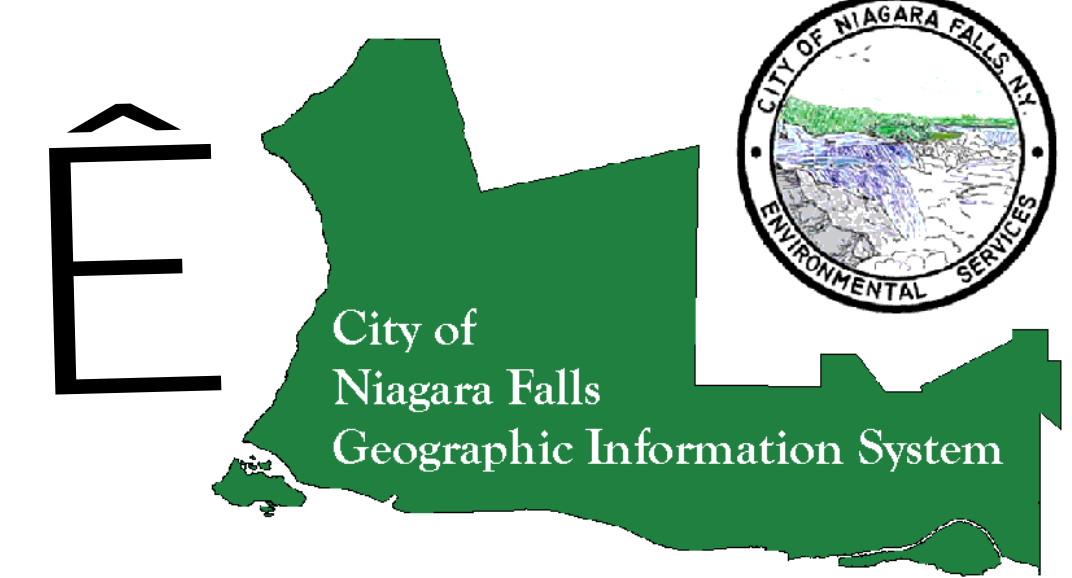
-  D1-A
-  D1-B
-  D1-C
-  D1-D

D2 - Gorge View

-  D2

Other

-  I1 - Business Park
-  I2 - Industrial
-  INS - Institutional
-  OS - Open Space
-  NPD - Negotiated Planned Development



For accurate interpretation of boundaries, refer to the City's GIS system.
 Disclaimer: Digital files are based on data from various sources. The City of Niagara Falls, N.Y. assumes no responsibility or legal liability for the accuracy, completeness, reliability, timeliness, or usefulness of any information presented.

Ver.09.07.21

